

1

2

3


4

5

C

B

A



Florida Engineering Business License: CA7928
Florida Surveyor and Mapper Business License: LB6860
Florida Landscape Architecture Business License: LC26000

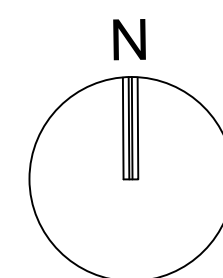
[illegible]

DATE:	07/22/2
-------	---------

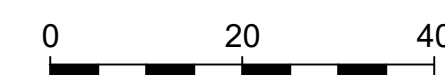
DRAWN BY: 7

CHECKED BY:	DA
-------------	----

CHECKED BY:	DATE:
FIELD BOOK	1966 110



GRAPHIC SCALE



SCALE: 1" = 20'

NOTE: PRINTED DRAWING SIZE
MAY HAVE CHANGED FROM
ORIGINAL. VERIFY SCALE USING
BAR SCALE ABOVE.

**PARCEL "A" &
PARCEL "B"
FIRST 95
DISTRIBUTION
CENTER, PHASE II
P.B. 183, PG. 474
B.C.R.**

**CITY OF POMPANO BEACH
BROWARD COUNTY, FL**

SHEET TITLE

BOUNDARY &
TOPOGRAPHIC
SURVEY

SHEET
NUMBER **8 OF 9**

PROJECT NUMBER	10607.14
----------------	----------

Plotted by: dspicer On 7/24/2025 3:20 PM

Drawing name: Q:\10607.14 - First 95 Distribution Center - PH 2 - First Industrial\Survey\DWG\10607.14 BTS.dwg